





**Key**

-  Points of access
- Consultation Area**
-  Consultation Area
-  Above Ground
-  Alternative Route



**Title: Emporium Way Consultation**

© Crown copyright and database rights 2023 Ordnance Survey licence no. 100063706

**Date:** 21-08-2023  
**Scale:** 1:1,000 @A4  
**Drawn:** .....